



Launch event of two new mapping tools

#mapshare

DataKindUK

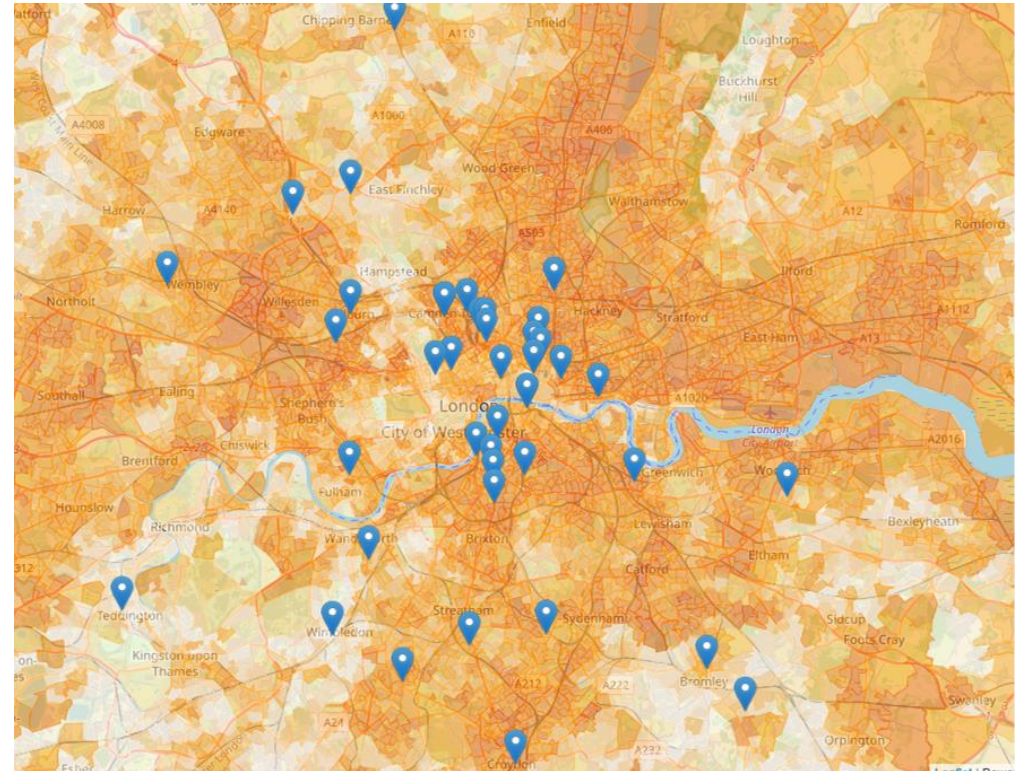
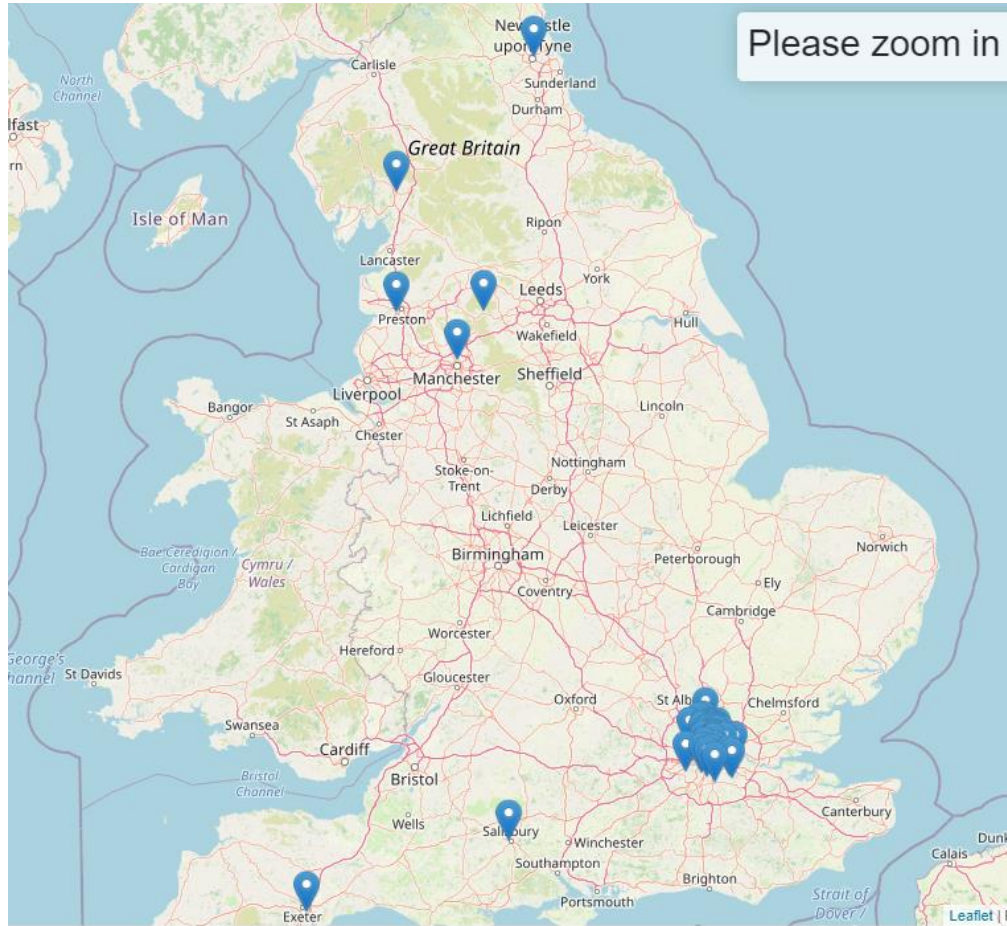


Quick agenda

- ✓ Intros and some context setting
- ✓ Community Lens & AutoGeo Mapper demos with Q&A
- ✓ Ask your mapping questions and share your mapping experiences & projects
- ✓ Useful mapping resources & reading
- ✓ Test out the new tools yourself...



Who's in the room?




What mapping tools have you used before (give us your 3 favourite ones!)



The journey

- The Data Collective is born!
- Hetco Design is commissioned by Catalyst to research, define, design, and develop a new tool to support the social sector to derive value from mapping their datasets.
- 3 options posed in the [Maps and data – what tools shall we be developing](#) blog post
- Community Lens is developed and launched in May 2021
- Datawise London contributes funds to develop AutoGeoMapper, launched today!





Hetco intro & Development background

Hetco Design is a design research agency who have a mixed methods approach which combines human-centred design, data science, GIS mapping, game design & prototyping.



Community Lens

<https://datakind-uk.github.io/community-lens/>

Community Lens V0.1



Community Lens

Match open datasets to the areas you work in to learn more about the needs of local communities.

Learn More

Use now

AutoGeoMapper

<https://datakind-uk.github.io/autogeomapper/>

AutoGeoMapper V0.1



AutoGeoMapper V0.1

Match your data against existing UK ward or local authority boundaries and create an easy-to-read shaded map.

[Learn More](#)

[Use now](#)

Meet a small charity supporting families

- They collect postcodes from the families accessing the projects they run across south London
- They need to report to their funder and board, showing that they are reaching families most in need of their support
- They want to be able to compare their internal postcode data with other open data sets relating to deprivation as one measure

There's a tool for that – Community Lens!

- There is a new funding opportunity to run a family mentoring scheme in Lambeth and Southwark
- The funder is targeting a number of specific wards and so the charity wants to analyse their internal data on this geographical basis

There's a tool for that – AutoGeoMapper!

- Does the mapping show they have reach into those areas and have worked with families and other services based there? Can this strengthen their case for a grant?
- What else can mapping their data at ward and borough level show them?



Demo time

[Access the recording here](#)



Getting started useful resources

- [How charities use geospatial data](#) – James Bowles blog
- [How to use geospatial data](#) – James Bowles Data4Good Festival session recording
- [A beginners guide to statistical geographies](#) – OCSI blog
- [Software tools and support for GIS](#) – Data Collective blog
- [Our round up of geo mapping tools](#) – Datawise London new resource
- [Visualising your postcode data on a map](#) – training for London's small charities and community groups, 3rd Nov, 10 – 12



Thank you for joining us

- Please complete the exit survey
- We'll share a link to the demo recordings shortly
- Do share back your mapping examples #mapshare

